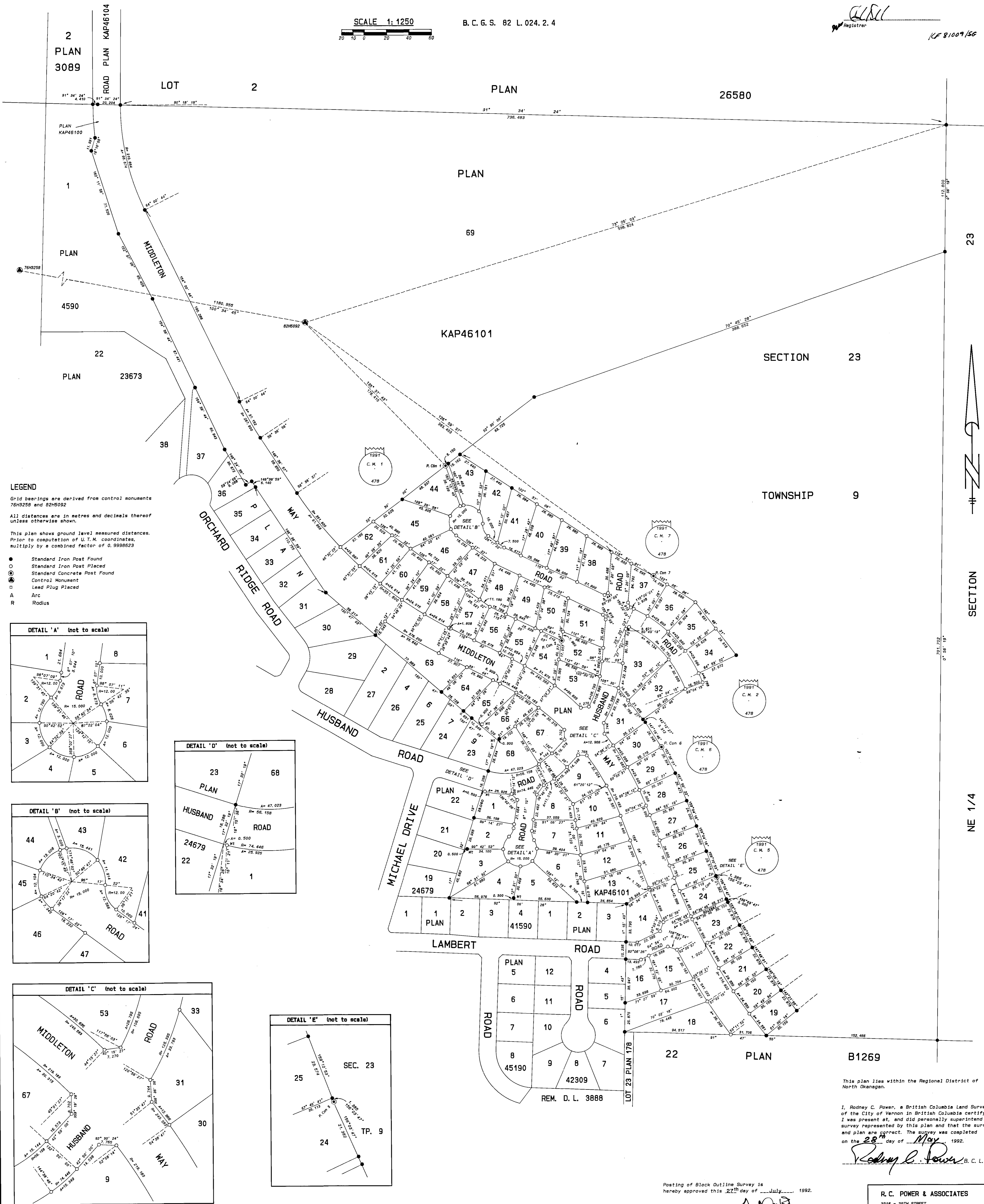


POSTING PLAN OF LOTS 1 TO 69 INCLUSIVE, PLAN KAP46101, FRACTIONAL N. W. 1/4 OF SECTION 23, TOWNSHIP 9, O. D. Y. D.

PLAN NO. KAP 46101
* SEE ALSO SUB. PLAN KAP46101*
Deposited in the Land Title Office at Kamloops, B. C.
this 20 day of AUGUST 1992.
CLM
Registrar
KF 81009150

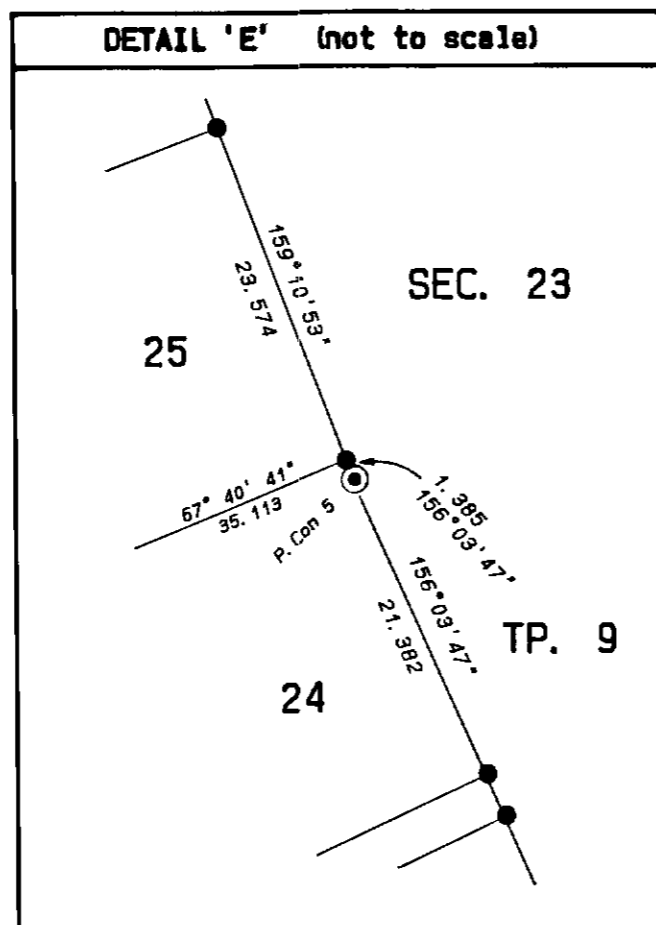
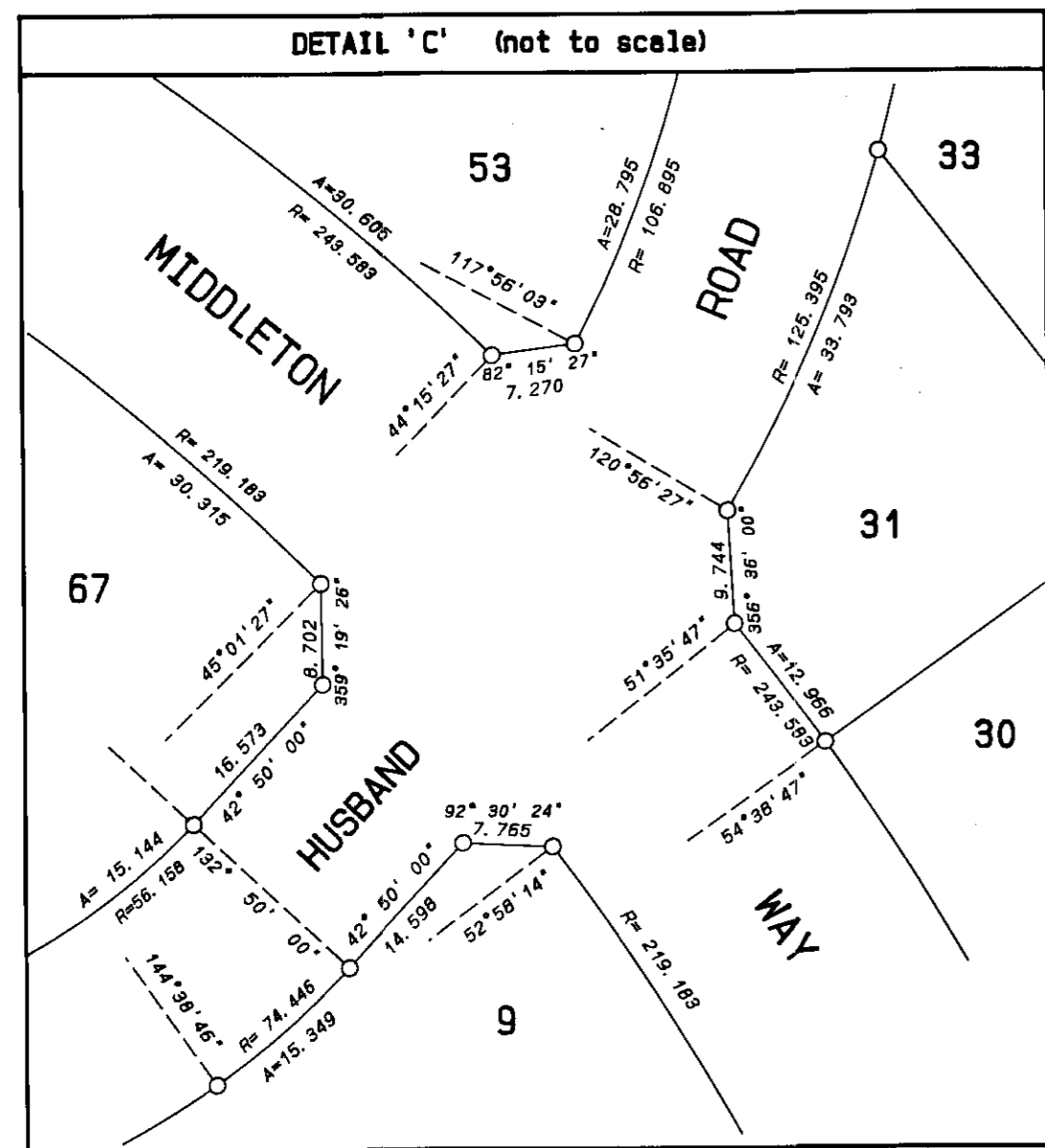
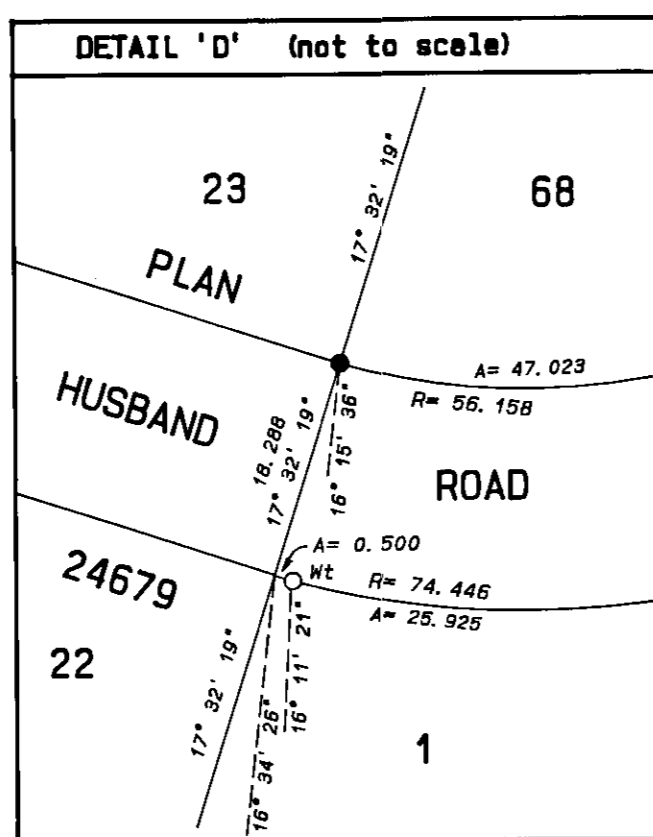
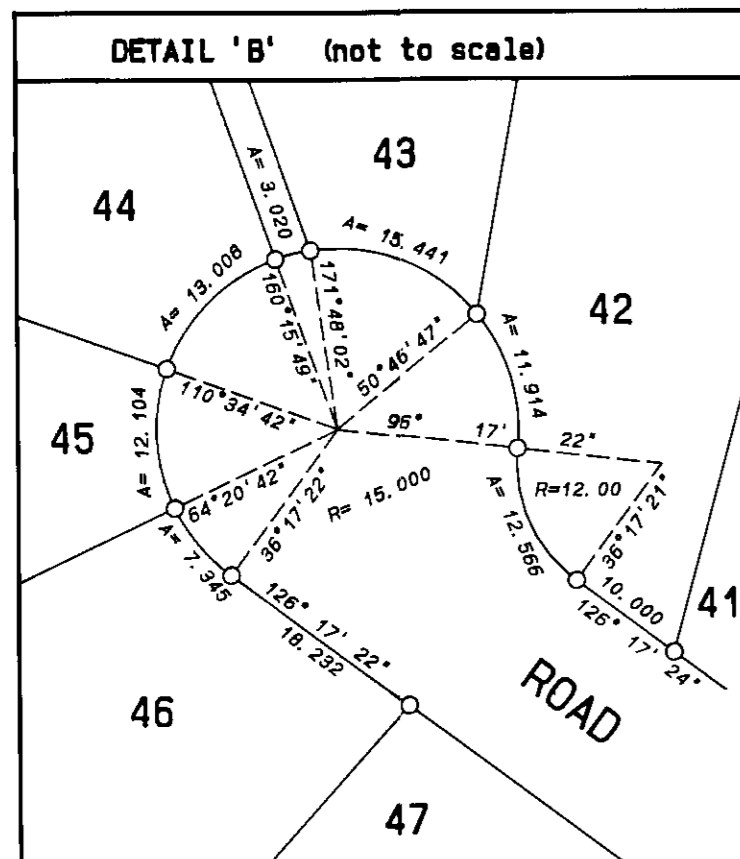
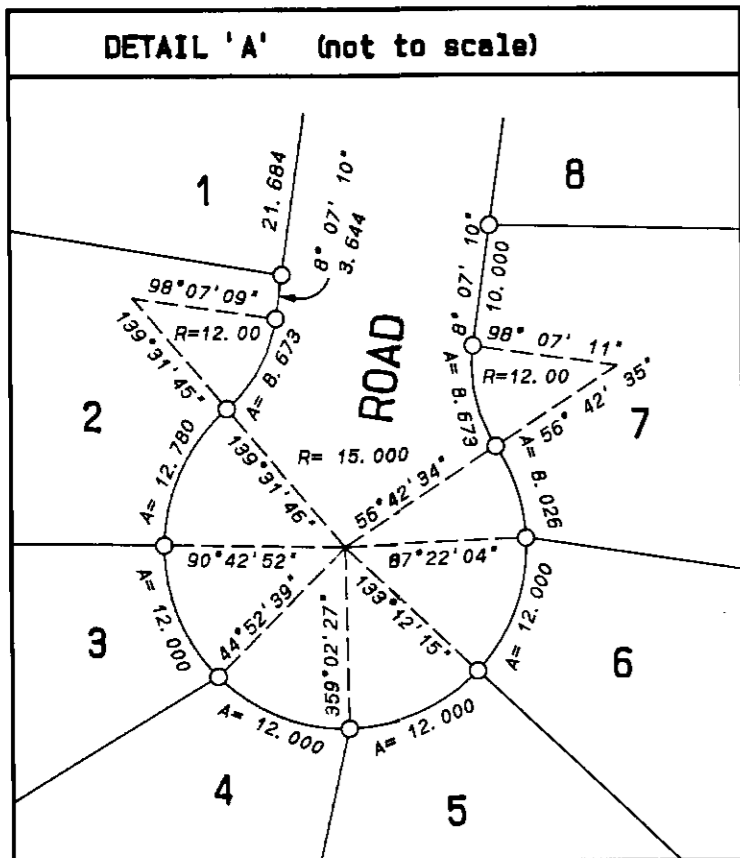
SCALE 1:1250
20 10 0 20 40 60

B. C. G. S. 82 L. 024. 2. 4



LEGEND
 Grid bearings are derived from control monuments 76H9258 and 82H5092
 All distances are in metres and decimals thereof unless otherwise shown.
 This plan shows ground level measured distances. Prior to computation of U.T.M. coordinates, multiply by a combined factor of 0.9998623

- Standard Iron Post Found
- Standard Iron Post Placed
- ⊙ Standard Concrete Post Found
- ⊕ Control Monument
- ⊖ Lead Plug Placed
- A Arc
- R Radius



This plan lies within the Regional District of North Okanagan.

I, Rodney C. Power, a British Columbia Land Surveyor of the City of Vernon in British Columbia certify that I was present at, and did personally supervise the survey represented by this plan and that the survey and plan are correct. The survey was completed on the 28th day of May 1992.

Rodney C. Power B. C. L. S.

Posting of Block Outline Survey is hereby approved this 22nd day of July 1992.

A. W. G.
for Deputy Surveyor General

R. C. POWER & ASSOCIATES
2916 - 29TH STREET
VERNON, B. C. V1T 5A6
TEL. 542-1235, TELEFAX 549-7472 FILE: 82426.P08

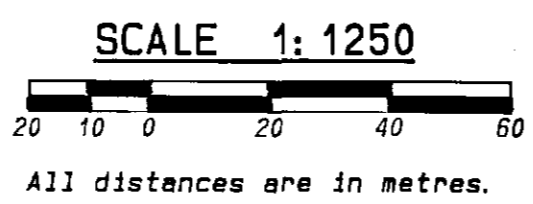
PLAN OF SUBDIVISION OF PART OF THE FRACTIONAL N. W. 1/4 OF SECTION 23, TOWNSHIP 9, EXCEPT PLAN 4590; AND LOT 2, PLAN 4590, SECTION 23, TOWNSHIP 9, O. D. Y. D.

PLAN NO. KAP46101

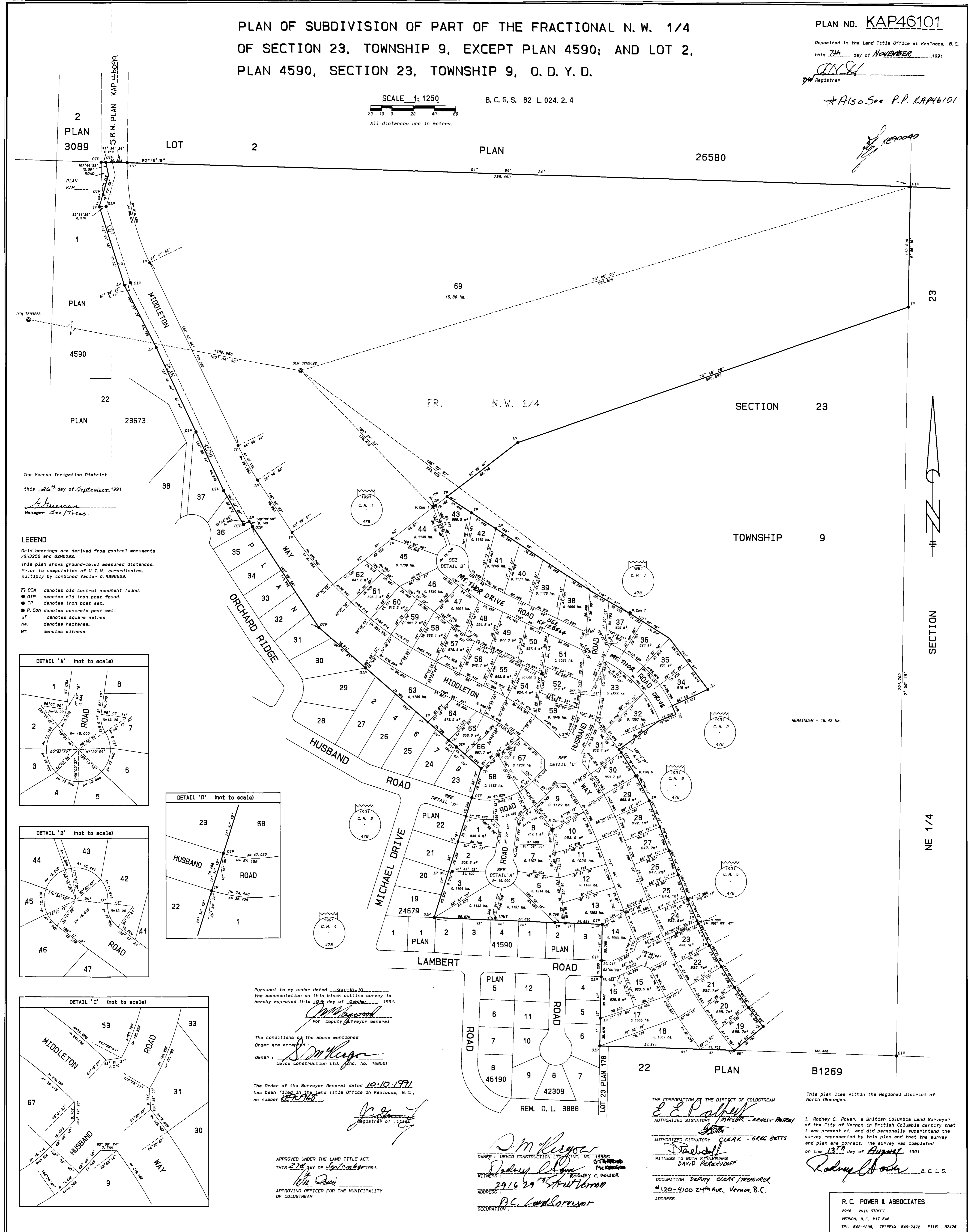
Deposited in the Land Title Office at Kamloops, B.C. this 7th day of NOVEMBER, 1991

[Signature]
Registrar

*Also See P.P. KAP46101

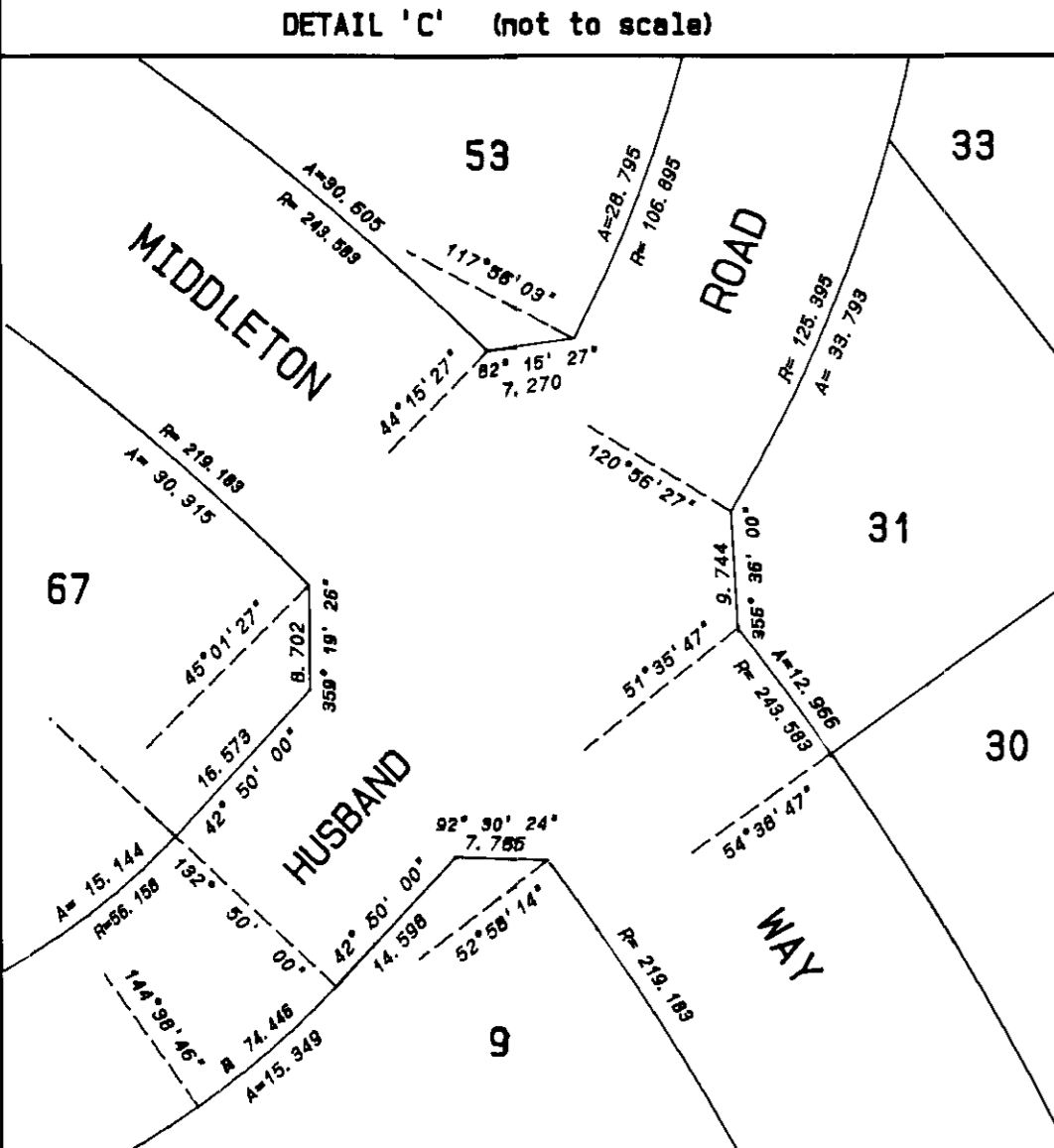
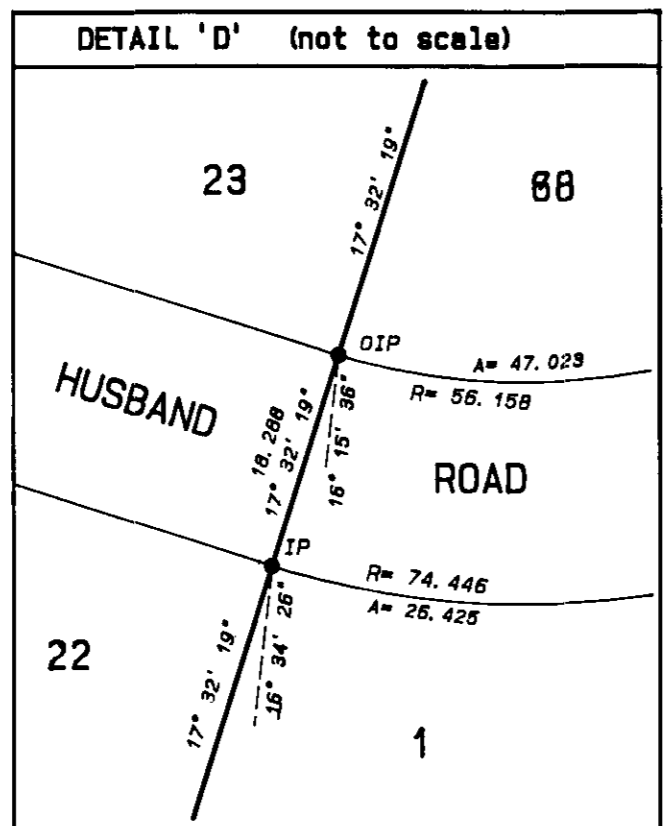
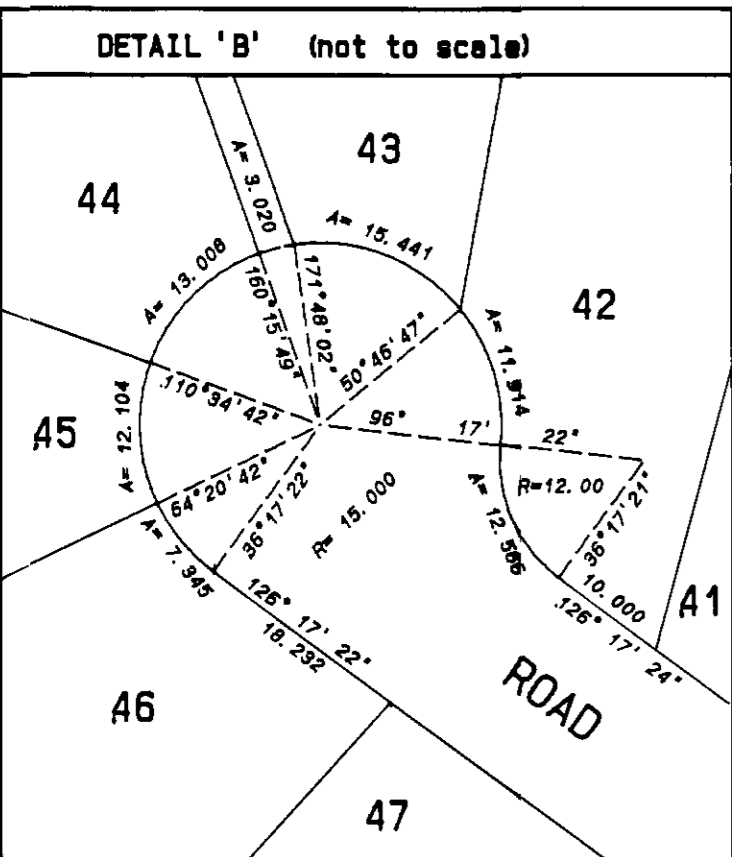
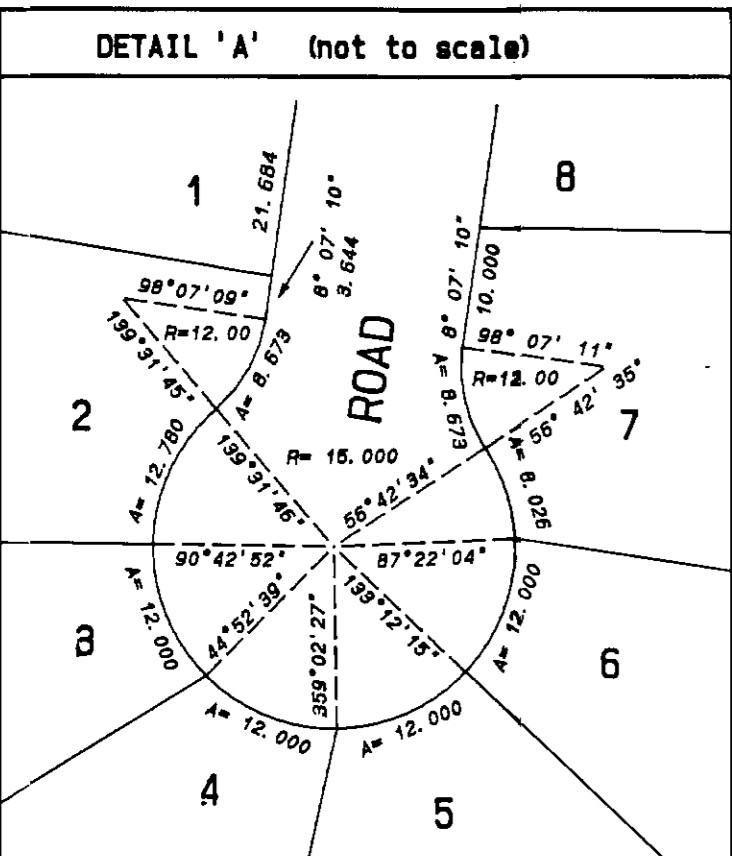


B. C. G. S. 82 L. 024. 2. 4



The Vernon Irrigation District
this 24th day of September, 1991
[Signature]
Manager Sec/Treas.

LEGEND
Grid bearings are derived from control monuments 7549258 and 8245092.
This plan shows ground-level measured distances. Prior to computation of U.T.M. co-ordinates, multiply by combined factor 0.9998623.
● OCM denotes old control monument found.
● OIP denotes old iron post found.
● IP denotes iron post set.
● P. Con denotes concrete post set.
m² denotes square metres
ha. denotes hectares.
WT. denotes witness.



Pursuant to my order dated 1991-10-10, the monumentation on this block outline survey is hereby approved this 10th day of October, 1991.
[Signature]
Deputy Surveyor General

The conditions of the above mentioned Order are accepted.
Owner: *[Signature]*
Devco Construction Ltd. (Inc. No. 16855)

The Order of the Surveyor General dated 10-10-1991 has been filed in the Land Title Office in Kamloops, B.C. as number 62-7-168

APPROVED UNDER THE LAND TITLE ACT, THIS 27th day of September 1991.
[Signature]
APPROVING OFFICER FOR THE MUNICIPALITY OF COLDSTREAM

[Signature]
OWNER: DEVCO CONSTRUCTION LTD. (INC. NO. 16855)
WITNESS: *[Signature]* RODNEY C. POWLER
ADDRESS: 2916 29th Street
OCCUPATION: BC Land Surveyor

THE CORPORATION OF THE DISTRICT OF COLDSTREAM
[Signature]
AUTHORIZED SIGNATORY: CLERK - GREG BETTS
WITNESS TO BOTH SIGNATURES: *[Signature]* DAVID KETCHUMOFF
OCCUPATION: Deputy Clerk/Treasurer
#120-4100 24th Ave. Vernon, B.C.
ADDRESS:

This plan lies within the Regional District of North Okanagan.
I, Rodney C. Power, a British Columbia Land Surveyor of the City of Vernon in British Columbia certify that I was present at, and did personally superintend the survey represented by this plan and that the survey and plan are correct. The survey was completed on the 13th day of August, 1991.
[Signature] B.C.L.S.

R. C. POWER & ASSOCIATES
2918 - 29TH STREET
VERNON, B. C. V1T 5A6
TEL. 542-1295, TELEFAX 549-7472 FILE# 82426